

**Rampion 2 Wind Farm
Category 6:
Environmental Statement
Volume 3, Chapter 18: Landscape
and visual impact assessment –
Figures (Part 3 of 6)**

**Date: June 2024
Revision B**

Document Reference: 6.3.18
Pursuant to: APFP Regulation 5 (2) (a)
Ecodoc number: 004884765-02



Document revisions

Revision	Date	Status/reason for issue	Author	Checked by	Approved by
A	04/08/2023	Final for DCO Application	WSP	RED	RED
B	03/06/2024	Updates for Deadline 4	WSP	RED	RED

Contents

List of Figures

Figure number	Figure Title	APFP number	Ecodoc number	Revision	Revision Date	Document Part
Figure 18.1	Landscape and Visual Study Area	5 (2) (a)	004866293-01	A	04/08/2023	Part 1 of 6
Figure 18.2a	Zone of Theoretical Visibility (operational phase) with viewpoints – Onshore substation	5 (2) (a)	004866294-01	B	03/06/2024	Part 1 of 6
Figure 18.2b	Zone of Theoretical Visibility (operational phase) with viewpoints – Onshore substation and onshore cable corridor	5 (2) (a)	004866294-01	B	03/06/2024	Part 1 of 6
Figure 18.2c	Zone of Theoretical Visibility (operational phase) with viewpoints – Onshore substation and temporary construction compounds	5 (2) (a)	004866294-01	B	03/06/2024	Part 1 of 6
Figure 18.3a	Zone of Theoretical Visibility (operational phase) with	5 (2) (a)	004866295-01	B	03/06/2024	Part 1 of 6

Figure number	Figure Title	APFP number	Ecodoc number	Revision	Revision Date	Document Part
	viewpoints - Bolney substation extension (AIS)					
Figure 18.3b	Zone of Theoretical Visibility (operational phase) with viewpoints - Bolney substation extension (GIS)	5 (2) (a)	004866295-01	B	03/06/2024	Part 1 of 6
Figure 18.3c	Zone of Theoretical Visibility (construction phase) with viewpoints – Bolney substation extension (AIS/GIS) and temporary construction compound	5 (2) (a)	004866295-01	B	03/06/2024	Part 1 of 6
Figure 18.4a-c	Zone of Theoretical Visibility with viewpoints – Onshore cable corridor	5 (2) (a)	004866296-01	B	03/06/2024	Part 1 of 6
Figure 18.4d	Zone of Theoretical Visibility with viewpoints – Temporary construction compound – Climping	5 (2) (a)	004866296-01	A	04/08/2023	Part 1 of 6

Figure number	Figure Title	APFP number	Ecodoc number	Revision	Revision Date	Document Part
Figure 18.4e	Zone of Theoretical Visibility with viewpoints – Temporary construction compound - Washington	5 (2) (a)	004866296-01	A	04/08/2023	Part 1 of 6
Figure 18.5a	Landscape Character – Onshore substation and Bolney substation extension (AIS/GIS)	5 (2) (a)	004866297-01	A	04/08/2023	Part 1 of 6
Figure 18.5bi	Landscape Character - Cable Corridor – Part 1	5 (2) (a)	004866298-01	A	04/08/2023	Part 1 of 6
Figure 18.5bii	Landscape Character - Cable Corridor – Part 2	5 (2) (a)	004866298-01	A	04/08/2023	Part 1 of 6
Figure 18.5biii	Landscape Character - Cable Corridor – Part 3	5 (2) (a)	004866298-01	A	04/08/2023	Part 1 of 6
Figure 18.6a	Landscape Designations	5 (2) (a)	004866299-01	A	04/08/2023	Part 1 of 6
Figure 18.6b	Landscape Designations – Cable corridor ZTV	5 (2) (a)	004866300-01	B	03/06/2024	Part 1 of 6
Figure 18.7a-c	Visual Receptors	5 (2) (a)	004866301-01	A	04/08/2023	Part 1 of 6
Figure 18.8a-u	Landscape elements along cable corridor	5 (2) (a)	004866302-01	A	04/08/2023	Part 1 of 6

Figure number	Figure Title	APFP number	Ecodoc number	Revision	Revision Date	Document Part
Figure 18.9a-c	Public Rights of Way	5 (2) (a)	004866304-01	B	03/06/2024	Part 1 of 6
Figure 18.10 a-e	Onshore substation Oakendene Substation Viewpoint SA1: Kent Street	5 (2) (a)	004866305-01	B	03/06/2024	Part 1 of 6
Figure 18.11 a-e	Oakendene Onshore Substation Viewpoint SA2: A272	5 (2) (a)	004866306-01	B	03/06/2024	Part 2 of 6
Figure 18.12 a-e	Oakendene Onshore Substation Viewpoint SA3a: PRow 1786, Taintfield Wood	5 (2) (a)	004866307-01	B	03/06/2024	Part 2 of 6
Figure 18.13 a-e	Oakendene Onshore Substation Viewpoint SA7a: PRow 1788 southwest of Site, west of Taintfield Wood	5 (2) (a)	004866308-01	B	03/06/2024	Part 2 of 6
Figure 18.14	Oakendene Onshore Substation Viewpoint SA8: PRow 1789 north of Eastridge Farm	5 (2) (a)	004866309-01	B	03/06/2024	Part 2 of 6
Figure 18.14.1 a-e	Oakendene Substation Viewpoint SA9: A272 Site	5 (2) (a)	004866309-01	A	03/06/2024	Part 2 of 6

Figure number	Figure Title	APFP number	Ecodoc number	Revision	Revision Date	Document Part
	Entrance Existing View					
Figure 18.14.2 a-e	Onshore substation Oakendene Substation Viewpoint SA10: Edge of Oakendene Manor near garden fence (Existing View)	5 (2) (a)	004866309-01	A	03/06/2024	Part 2 of 6
Figure 18.14.3 a-e	Oakendene Onshore Substation Viewpoint SA11: Patio area at Oakendene Manor Existing View	5 (2) (a)	004866309-01	A	03/06/2024	Part 2 of 6
Figure 18.14.4 a-e	Oakendene Onshore Substation Viewpoint SA12: PRow 1787 south of Site at gap in hedge Existing View	5 (2) (a)	004866309-01	A	03/06/2024	Part 2 of 6
Figure 18.14.5 a-e	Oakendene Onshore Substation Viewpoint SA13: PRow 1786 southwest of Site near lake Existing View	5 (2) (a)	004866309-01	A	03/06/2024	Part 2 of 6
Figure 18.15a	Bolney Substation Extension Viewpoint SB1: PRow 34B south of	5 (2) (a)	004866310-01	A	04/08/2023	Part 2 of 6

Figure number	Figure Title	APFP number	Ecodoc number	Revision	Revision Date	Document Part
	Coombe House (AIS Option)					
Figure 18.15b	Bolney Substation Extension Viewpoint SB1: PRow 34B south of Coombe House (GIS Option)	5 (2) (a)	004866310-01	A	04/08/2023	Part 2 of 6
Figure 18.16a	Bolney Substation Extension Viewpoint SB3: Wineham Lane (AIS Option)	5 (2) (a)	004866311-01	A	04/08/2023	Part 2 of 6
Figure 18.16b	Bolney Substation Extension Viewpoint SB3: Wineham Lane (GIS Option)	5 (2) (a)	004866311-01	A	04/08/2023	Part 2 of 6
Figure 18.17a	Bolney Substation Extension Viewpoint SB6: PRow 8t (AIS Option)	5 (2) (a)	004866312-01	A	04/08/2023	Part 2 of 6
Figure 18.17b	Bolney Substation Extension Viewpoint SB6: PRow 8t (GIS Option)	5 (2) (a)	004866312-01	A	04/08/2023	Part 2 of 6
Figure 18.18a	Bolney Substation Extension Viewpoint SB7: Bob Lane (AIS Option)	5 (2) (a)	004866313-01	A	04/08/2023	Part 2 of 6

Figure number	Figure Title	APFP number	Ecodoc number	Revision	Revision Date	Document Part
Figure 18.18b	Bolney Substation Extension Viewpoint SB7: Bob Lane (GIS Option)	5 (2) (a)	004866313-01	A	04/08/2023	Part 2 of 6
Figure 18.19	Onshore Cable Corridor - Viewpoint A: PRow 829 Climping Beach	5 (2) (a)	004866314-01	A	04/08/2023	Part 2 of 6
Figure 18.20	Onshore Cable Corridor - Viewpoint B: PRow 168, Climping Caravan Park	5 (2) (a)	004866315-01	A	04/08/2023	Part 2 of 6
Figure 18.21	Onshore Cable Corridor - Viewpoint B1: Church Lane, Climping	5 (2) (a)	004866316-01	A	04/08/2023	Part 2 of 6
Figure 18.22	Onshore Cable Corridor - Viewpoint C: A259, Littlehampton	5 (2) (a)	004866317-01	A	04/08/2023	Part 2 of 6
Figure 18.23	Onshore Cable Corridor - Viewpoint C1: Benjamin Grey Drive, Littlehampton	5 (2) (a)	004866318-01	A	04/08/2023	Part 2 of 6
Figure 18.24	Onshore Cable Corridor - Viewpoint D: Ford Road, near Tortington	5 (2) (a)	004866319-01	A	04/08/2023	Part 2 of 6
Figure 18.25	Onshore Cable Corridor - Viewpoint E:	5 (2) (a)	004866320-01	A	04/08/2023	Part 2 of 6

Figure number	Figure Title	APFP number	Ecodoc number	Revision	Revision Date	Document Part
	Arundel Castle (The Keep)					
Figure 18.26	Onshore Cable Corridor - Viewpoint E1a: Arundel Park	5 (2) (a)	004866321-01	A	04/08/2023	Part 2 of 6
Figure 18.27	Onshore Cable Corridor - Viewpoint E1b: PRow 2266 near Offham Farm, Arundel	5 (2) (a)	004866322-01	A	04/08/2023	Part 3 of 6
Figure 18.28	Onshore Cable Corridor - Viewpoint F1: PRow 2191_2 Barpham Hill	5 (2) (a)	004866323-01	A	04/08/2023	Part 3 of 6
Figure 18.29	Onshore Cable Corridor - Viewpoint F3: PRow 2173 North of Blackpatch Hill	5 (2) (a)	004866324-01	A	04/08/2023	Part 3 of 6
Figure 18.30	Onshore Cable Corridor - Viewpoint G: Chantry Hill	5 (2) (a)	004866325-01	A	04/08/2023	Part 3 of 6
Figure 18.31	Onshore Cable Corridor - Viewpoint H: Washington	5 (2) (a)	004866326-01	B	03/06/2024	Part 3 of 6
Figure 18.32	Onshore Cable Corridor - Viewpoint H1: Junction of the Pike and A238, Washington	5 (2) (a)	004866327-01	A	04/08/2023	Part 3 of 6
Figure 18.33	Onshore Cable Corridor - Viewpoint H1a:	5 (2) (a)	004866328-01	A	04/08/2023	Part 3 of 6

Figure number	Figure Title	APFP number	Ecodoc number	Revision	Revision Date	Document Part
	Lyminster Road/ footpath northeast corner of Brookside Caravan Park					
Figure 18.34	Onshore Cable Corridor – Viewpoint H1c: Footpath south of Lyminster Nursery Caravan & Motorhome Site	5 (2) (a)	004866329-01	A	04/08/2023	Part 3 of 6
Figure 18.35	Onshore Cable Corridor – Viewpoint H1e: PRow 2202/1 north of Calceto Lane	5 (2) (a)	004866330-01	A	04/08/2023	Part 3 of 6
Figure 18.36	Onshore Cable Corridor – Viewpoint H2a: PRow 2200, east of Poling Street	5 (2) (a)	004866331-01	A	04/08/2023	Part 3 of 6
Figure 18.37	Onshore Cable Corridor – Viewpoint H2b: Bridleway junction west of Poling	5 (2) (a)	004866332-01	A	04/08/2023	Part 3 of 6
Figure 18.38	Onshore Cable Corridor – Viewpoint H2c: West of Decoy Wood	5 (2) (a)	004866333-01	A	04/08/2023	Part 3 of 6
Figure 18.39	Onshore Cable Corridor – Viewpoint H3a: Newplace Farm	5 (2) (a)	004866334-01	A	04/08/2023	Part 3 of 6

Figure number	Figure Title	APFP number	Ecodoc number	Revision	Revision Date	Document Part
Figure 18.40	Onshore Cable Corridor – Viewpoint H5a: Footpath off Swillage Lane	5 (2) (a)	004866335-01	B	03/06/2024	Part 3 of 6
Figure 18.41a-b	Onshore Cable Corridor - Viewpoint H6a: Footpath south of Angmering Park Stud Farm	5 (2) (a)	004866338-01	B	03/06/2024	Part 4 of 6
Figure 18.42	Onshore Cable Corridor - Viewpoint H7a: Michelgrove on Monarch's Way	5 (2) (a)	004866339-01	B	03/06/2024	Part 4 of 6
Figure 18.43	Onshore Cable Corridor – Viewpoint H7: Harrow Hill bridleway	5 (2) (a)	004866340-01	A	04/08/2023	Part 4 of 6
Figure 18.44	Onshore Cable Corridor – Viewpoint H7c: Upper Barpham bridleway	5 (2) (a)	004866341-01	A	04/08/2023	Part 4 of 6
Figure 18.45	Onshore Cable Corridor – Viewpoint H7d: Blackpatch Hill bridleway	5 (2) (a)	004866342-01	B	03/06/2024	Part 4 of 6
Figure 18.46	Onshore Cable Corridor – Viewpoint H7f: New Barn/New Buildings	5 (2) (a)	004866343-01	A	04/08/2023	Part 4 of 6
Figure 18.47	Onshore Cable Corridor – Viewpoint H7g:	5 (2) (a)	004866344-01	A	04/08/2023	Part 4 of 6

Figure number	Figure Title	APFP number	Ecodoc number	Revision	Revision Date	Document Part
	Byway at Highden Beeches north of Cobden Farm					
Figure 18.48	Onshore Cable Corridor – Viewpoint H7h: Barnsfarm Hill, South Downs Way	5 (2) (a)	004866345-01	A	04/08/2023	Part 4 of 6
Figure 18.49a-b	Onshore Cable Corridor – Viewpoint I: Chanctonbury Ring / Hill	5 (2) (a)	004866346-01	A	04/08/2023	Part 5 of 6
Figure 18.50a-b	Onshore Cable Corridor – Viewpoint J1: PRow 2709 at All Saints Church, Wiston	5 (2) (a)	004866347-01	A	04/08/2023	Part 5 of 6
Figure 18.51	Onshore Cable Corridor – Viewpoint J2: PRow 2617 west of Abbots Farm	5 (2) (a)	004866348-01	A	04/08/2023	Part 5 of 6
Figure 18.52a-b	Onshore Cable Corridor – Viewpoint J4: A283 at Lower Chancton Farm	5 (2) (a)	004866349-01	A	04/08/2023	Part 5 of 6
Figure 18.53	Onshore Cable Corridor – Viewpoint J5: PRow 2604 Upper Chancton Farm	5 (2) (a)	004866350-01	A	04/08/2023	Part 5 of 6

Figure number	Figure Title	APFP number	Ecodoc number	Revision	Revision Date	Document Part
Figure 18.54a-c	Onshore Cable Corridor – Viewpoint K: PRow 2519 at Ashurst	5 (2) (a)	004866351-01	A	04/08/2023	Part 5 of 6
Figure 18.55a-b	Onshore Cable Corridor – Viewpoint K1: PRow 2594 near College Wood	5 (2) (a)	004866352-01	A	04/08/2023	Part 5 of 6
Figure 18.56	Onshore Cable Corridor – Viewpoint L: Downs Link between Henfield and Partridge Green	5 (2) (a)	004866353-01	A	04/08/2023	Part 5 of 6
Figure 18.57	Onshore Cable Corridor – Viewpoint M: High Weald, Landscape Trail (near Bolney)	5 (2) (a)	004866354-01	A	04/08/2023	Part 5 of 6
Figure 18.58	Onshore Cable Corridor – Viewpoint N: Devil’s Dyke	5 (2) (a)	004866355-01	A	04/08/2023	Part 5 of 6
Figure 18.59	Onshore Cable Corridor – Viewpoint O: Cissbury Ring	5 (2) (a)	004866356-01	A	04/08/2023	Part 5 of 6
Figure 18.60	Onshore Cable Corridor - Viewpoint Q: Ferry Road, Sustrans Cycle Route 2	5 (2) (a)	004866357-01	A	04/08/2023	Part 5 of 6

Figure number	Figure Title	APFP number	Ecodoc number	Revision	Revision Date	Document Part
Figure 18.61a-b	Onshore Cable Corridor – Viewpoint T: B2116, Partridge Green	5 (2) (a)	004866358-01	A	04/08/2023	Part 5 of 6
Figure 18.62	Onshore Cable Corridor – Viewpoint T1: PRow 2373, Partridge Green	5 (2) (a)	004866359-01	A	04/08/2023	Part 5 of 6
Figure 18.63	Onshore Cable Corridor – Viewpoint U: Highdown Hill	5 (2) (a)	004866360-01	A	04/08/2023	Part 6 of 6
Figure 18.64	Onshore Cable Corridor – Viewpoint W: PRow 1774 north of The Hangers	5 (2) (a)	004866361-01	A	04/08/2023	Part 6 of 6
Figure 18.65	Onshore Cable Corridor – Viewpoint X: Long Furlong	5 (2) (a)	004866362-01	A	04/08/2023	Part 6 of 6
Figure 18.66a-b	Onshore Cable Corridor – Viewpoint LD1: PRow 2173, south of Chantry Post	5 (2) (a)	004866363-01	A	04/08/2023	Part 6 of 6
Figure 18.67a-b	Onshore Cable Corridor – Viewpoint LD2: PRow 2092, east of Chanty Post	5 (2) (a)	004866365-01	A	04/08/2023	Part 6 of 6
Figure 18.68	Onshore Cable Corridor – Viewpoint LD4:	5 (2) (a)	004866366-01	A	04/08/2023	Part 6 of 6

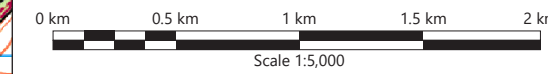
Figure number	Figure Title	APFP number	Ecodoc number	Revision	Revision Date	Document Part
	PRoW 2208/2, south east of Harrow Hill					
Figure 18.69	Onshore Cable Corridor – Viewpoint LD5 PRoW 2209, east of Harrow Hill:	5 (2) (a)	004866367-01	B	03/06/2024	Part 6 of 6
Figure 18.70	Onshore Cable Corridor – Viewpoint NP1: PRoW 2175 Upper Barpham	5 (2) (a)	004866368-01	A	04/08/2023	Part 6 of 6
Figure 18.71	Onshore Cable Corridor – Viewpoint NP3: PRoW 2208, Selden Fields	5 (2) (a)	004866369-01	A	04/08/2023	Part 6 of 6
Figure 18.72	Onshore Cable Corridor – Viewpoint NP4: PRoW 2091 Monarch’s Way	5 (2) (a)	004866370-01	A	04/08/2023	Part 6 of 6
Figure 18.73a-b	Onshore Cable Corridor – Viewpoint NP5: PRoW 2282, East of Sullington Hill	5 (2) (a)	004866371-01	A	04/08/2023	Part 6 of 6
Figure 18.74a-b	Onshore Cable Corridor – Viewpoint WS1: PRoW 2163, east of Lyminster	5 (2) (a)	004866372-01	A	04/08/2023	Part 6 of 6
Figure 18.75	Onshore Cable Corridor – Viewpoint WS3:	5 (2) (a)	004866373-01	A	04/08/2023	Part 6 of 6

Figure number	Figure Title	APFP number	Ecodoc number	Revision	Revision Date	Document Part
	PRoW 2199 east of The Vinery					
Figure 18.76 a-d	South Downs Way: Sequential Assessment	5 (2) (a)	004866374-01	A	04/08/2023	Part 6 of 6
Figure 18.77 a-j	Onshore Cable Corridor – 1a 3D Wireline between Viewpoint G and LD1 Viewpoint Z1	5 (2) (a)	004866374-01	A	03/06/2024	Part 6 of 6

Page intentionally blank

No visibility of onshore elements of the Proposed Development

View flat at a comfortable arm's length



Photograph Parameters Viewpoint E1b PRoW 2266 near Offham Farm, Arundel

Location grid reference:	E501 954, N109 234	Distance:	3,442m
GPS location accuracy:	+/- 3m	Camera:	Canon EOS 5D Mk2
Horizontal field of view:	90° (cylindrical projection)	Lens:	50mm (Canon EF 50mm f/1.8)
Paper size:	841mm x 297mm (1/2 A1)	Camera height:	1.5m AGL
Correct printed image size:	820 x 250mm	Date and time:	15/12/2020 13:15

Note: Figure produced to accord with the Landscape Institute's Technical Guidance Note 6/19: Visual Representation of Development Proposals.

100% Enlargement

Company:	WSP
Drawn By:	BRYCC
Chk/Aprvd:	RYLOR
Drawn Date:	15/06/2023
Status:	FINAL

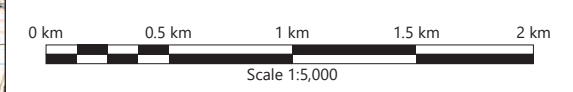

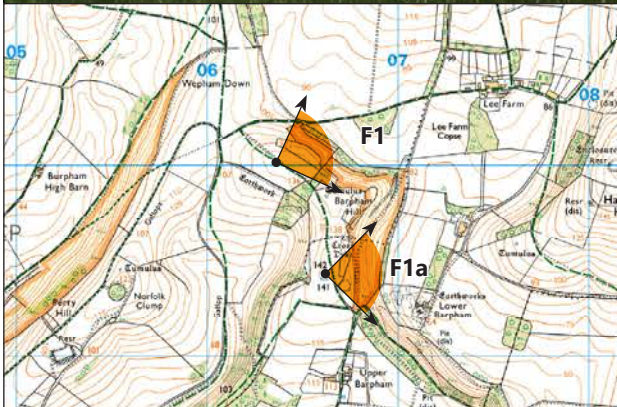
Rampion 2 Offshore Wind Farm

Figure 18.27
Onshore Cable Corridor – Viewpoint E1b:
PRoW 2266 near Offham Farm, Arundel

Environmental Statement

TYPE 1 VISUALISATION





Photograph Parameters Viewpoint F1 PRoW 2191_2 Barpham Hill:

Location grid reference:	E506 341, N110 057	Distance:	1,564m
GPS location accuracy:	+/- 3m	Camera:	Canon EOS 5D MK2
Horizontal field of view:	90° (cylindrical projection)	Lens:	50mm (Canon EF 50mm f/1.8)
Paper size:	841mm x 297mm (1/2 A1)	Camera height:	1.5m AGL
Correct printed image size:	820 x 250mm	Date and time:	17/01/2021 14:35

- Indicative locations of the onshore elements of the Proposed Development
- Indicative 40m wide cable corridor visible during construction
 - Indicative 40m wide cable corridor not visible due to terrain
 - Alternative indicative trenchless crossing, construction compound
 - Alternative indicative trenchless crossing, construction compound

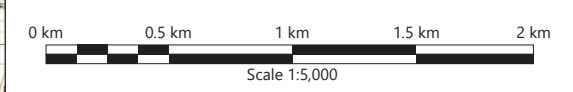

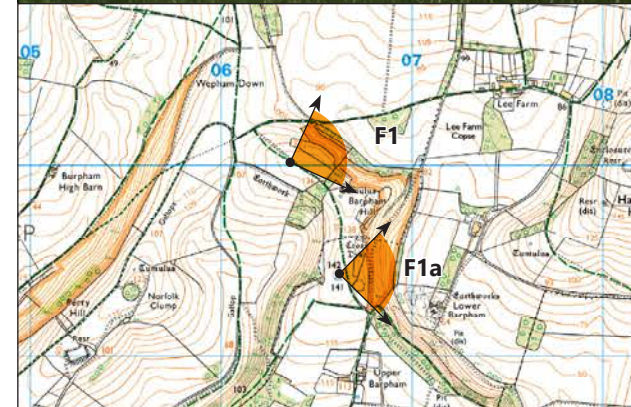
Note: Figure produced to accord with the Landscape Institute's Technical Guidance Note 6/19: Visual Representation of Development Proposals.

100% Enlargement

Company:	WSP	Rampion 2 Offshore Wind Farm
Drawn By:	BRYCC	Figure 18.28
Chk/Aprvd:	RYLOR	Onshore Cable Corridor – Viewpoint F1:
Drawn Date:	12/07/2023	PRoW 2191_2 Barpham Hill
Status:	FINAL	Environmental Statement

TYPE 1 VISUALISATION





Photograph Parameters Viewpoint F1 PRoW 2191_2 Barpham Hill:

Location grid reference:	E506 341, N110 057	Distance:	1,564m
GPS location accuracy:	+/- 3m	Camera:	Canon EOS 5D MK2
Horizontal field of view:	90° (cylindrical projection)	Lens:	50mm (Canon EF 50mm f/1.8)
Paper size:	841mm x 297mm (1/2 A1)	Camera height:	1.5m AGL
Correct printed image size:	820 x 250mm	Date and time:	17/01/2021 14:35

- Indicative locations of the onshore elements of the Proposed Development
- Indicative 40m wide cable corridor visible during construction
 - Indicative 40m wide cable corridor not visible due to terrain
 - Alternative indicative trenchless crossing, construction compound
 - Alternative indicative trenchless crossing, construction compound

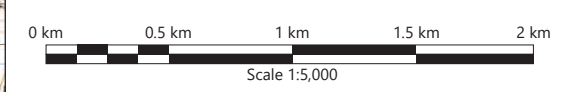
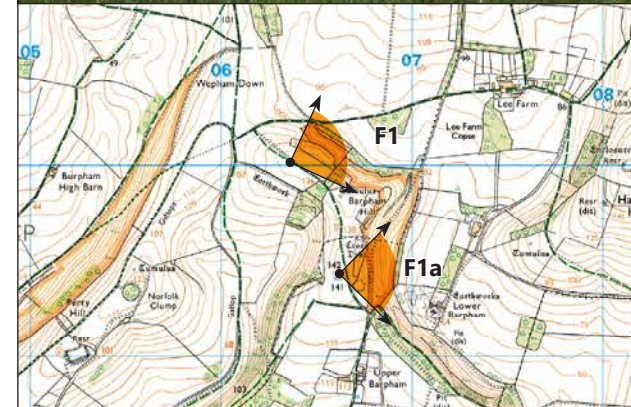
Note: Figure produced to accord with the Landscape Institute's Technical Guidance Note 6/19: Visual Representation of Development Proposals.

100% Enlargement

Company:	WSP	Rampion 2 Offshore Wind Farm
Drawn By:	BRYCC	Figure 18.28
Chk/Aprvd:	RYLOR	Onshore Cable Corridor – Viewpoint F1:
Drawn Date:	12/07/2023	PRoW 2191_2 Barpham Hill
Status:	FINAL	Environmental Statement

TYPE 1 VISUALISATION





Photograph Parameters Viewpoint F1 PRoW 2191_2 Barpham Hill:

Location grid reference:	E506 341, N110 057	Distance:	1,564m
GPS location accuracy:	+/- 3m	Camera:	Canon EOS 5D MK2
Horizontal field of view:	90° (cylindrical projection)	Lens:	50mm (Canon EF 50mm f/1.8)
Paper size:	841mm x 297mm (1/2 A1)	Camera height:	1.5m AGL
Correct printed image size:	820 x 250mm	Date and time:	17/01/2021 14:35

Note: Figure produced to accord with the Landscape Institute's Technical Guidance Note 6/19: Visual Representation of Development Proposals.

- Indicative locations of the onshore elements of the Proposed Development
- Indicative 40m wide cable corridor visible during construction
 - - - - - Indicative 40m wide cable corridor not visible or partly screened by vegetation during construction
 - ● ● ● ● Indicative 40m wide cable corridor not visible due to terrain
 - Alternative indicative trenchless crossing, construction compound
 - - - - - Alternative indicative trenchless crossing, construction compound not visible or partly screened by vegetation
 - Alternative indicative trenchless crossing, construction compound

Note: Trenchless crossing construction compounds TC-012a-d are alternative options, between none to all four may be required.

Note: TCs not visible due to landform are not included in this visualisation

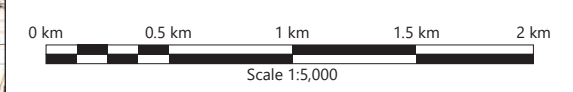
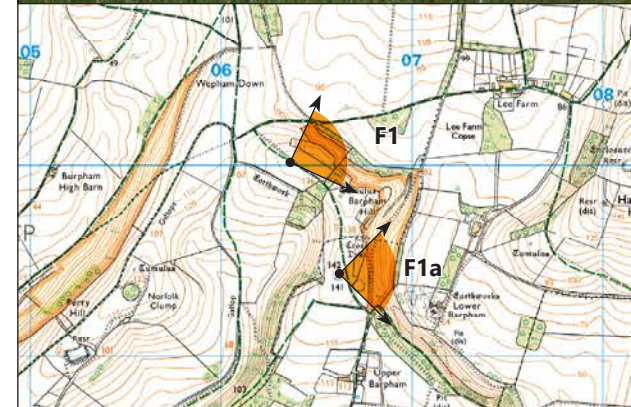
100% Enlargement

TYPE 1 VISUALISATION

Company:	WSP	Rampion 2 Offshore Wind Farm
Drawn By:	BRYCC	
Chk/Aprvd:	RYLOR	
Drawn Date:	12/07/2023	Environmental Statement
Status:	FINAL	

Figure 18.28
Onshore Cable Corridor – Viewpoint F1a:
PRoW 2191_2 Barpham Hill





Photograph Parameters Viewpoint F1 PRoW 2191_2 Barpham Hill:

Location grid reference:	E506 341, N110 057	Distance:	1,564m
GPS location accuracy:	+/- 3m	Camera:	Canon EOS 5D MK2
Horizontal field of view:	90° (cylindrical projection)	Lens:	50mm (Canon EF 50mm f/1.8)
Paper size:	841mm x 297mm (1/2 A1)	Camera height:	1.5m AGL
Correct printed image size:	820 x 250mm	Date and time:	17/01/2021 14:35

Note: Figure produced to accord with the Landscape Institute's Technical Guidance Note 6/19: Visual Representation of Development Proposals.

- Indicative locations of the onshore elements of the Proposed Development
- Indicative 40m wide cable corridor visible during construction
 - - - - - Indicative 40m wide cable corridor not visible or partly screened by vegetation during construction
 - ● ● ● ● Indicative 40m wide cable corridor not visible due to terrain
 - Alternative indicative trenchless crossing, construction compound
 - - - - - Alternative indicative trenchless crossing, construction compound not visible or partly screened by vegetation
 - Alternative indicative trenchless crossing, construction compound

Note: Trenchless crossing construction compounds TC-012a-d are alternative options, between none to all four may be required.

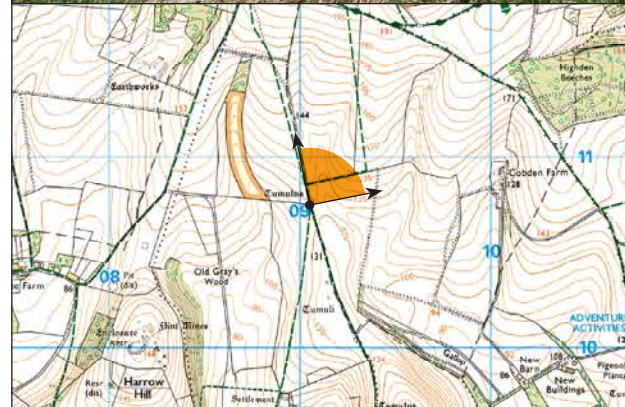
Note: TCs not visible due to landform are not included in this visualisation

100% Enlargement

TYPE 1 VISUALISATION

Company:	WSP	Rampion 2 Offshore Wind Farm
Drawn By:	BRYCC	Figure 18.28
Chk/Aprvd:	RYLOR	Onshore Cable Corridor – Viewpoint F1a:
Drawn Date:	12/07/2023	PRoW 2191_2 Barpham Hill
Status:	FINAL	Environmental Statement





Photograph Parameters Viewpoint F3 PRoW 2173 North of Blackpatch Hill:

Location grid reference:	E509 053, N110 741	Distance:	247m
GPS location accuracy:	+/- 3m	Camera:	Canon EOS 5D Mk2
Horizontal field of view:	90° (cylindrical projection)	Lens:	50mm (Canon EF 50mm f/1.8)
Paper size:	841mm x 297mm (1/2 A1)	Camera height:	1.5m AGL
Correct printed image size:	820 x 250mm	Date and time:	04/04/2023 10:58

Indicative locations of the onshore elements of the Proposed Development
 ——— Indicative 40m wide cable corridor visible during construction
 ●●●●● Indicative 40m wide cable corridor not visible due to terrain

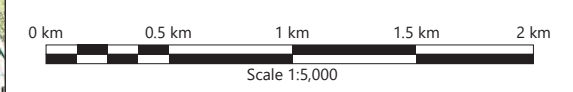
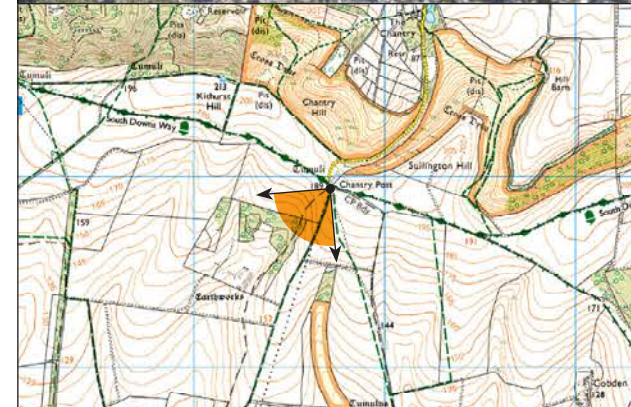
100% Enlargement

Note: Figure produced to accord with the Landscape Institute's Technical Guidance Note 6/19: Visual Representation of Development Proposals.

TYPE 1 VISUALISATION

Company:	WSP	Rampion 2 Offshore Wind Farm
Drawn By:	BRYCC	Figure 18.29
Chk/Aprvd:	RYLOR	Onshore Cable Corridor – Viewpoint F3:
Drawn Date:	05/07/2023	PRoW 2173 North of Blackpatch Hill
Status:	FINAL	Environmental Statement





Photograph Parameters Viewpoint G Chantry Hill:

Location grid reference:	E508 706, N111 942	Distance:	928m
GPS location accuracy:	+/- 3m	Camera:	Canon EOS 5D MK2
Horizontal field of view:	90° (cylindrical projection)	Lens:	50mm (Canon EF 50mm f/1.8)
Paper size:	841mm x 297mm (1/2 A1)	Camera height:	1.5m AGL
Correct printed image size:	820 x 250mm	Date and time:	17/01/2021 10:15

Note: Figure produced to accord with the Landscape Institute's Technical Guidance Note 6/19: Visual Representation of Development Proposals.

- Indicative locations of the onshore elements of the Proposed Development
- — — — — Indicative 40m wide cable corridor not visible during construction
 - ● ● ● ● Indicative 40m wide cable corridor not visible due to terrain
 - — — — — Indicative 40m wide cable corridor not visible during construction
 - — — — — Indicative trenchless crossing, construction compound
 - — — — — Alternative indicative trenchless crossing, construction compound
 - — — — — Limits of deviation for proposed trenchless crossing, construction compound

Note: Trenchless crossing construction compounds TC-012a-d are alternative options, between none to all four may be required.

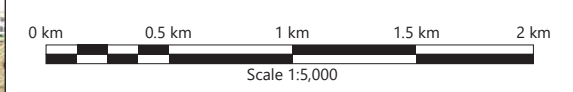
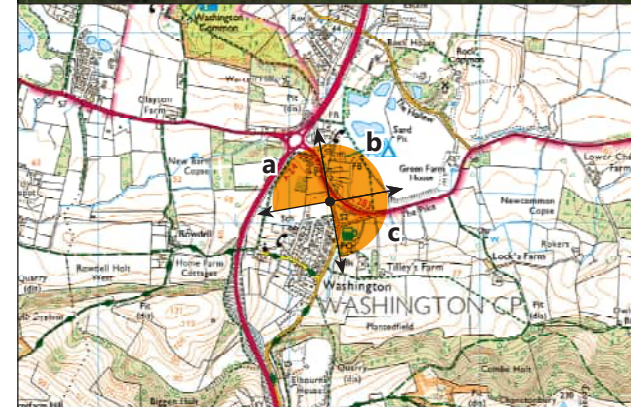
Note: TCs not visible due to landform are not included in this visualisation

100% Enlargement

TYPE 1 VISUALISATION

Company:	WSP	Rampion 2 Offshore Wind Farm
Drawn By:	BRYCC	Figure 18.30 Onshore Cable Corridor – Viewpoint G: Chantry Hill
Chk/Aprvd:	RYLOR	
Drawn Date:	20/07/2023	Environmental Statement
Status:	FINAL	






Photograph Parameters Viewpoint H Washington:

Location grid reference:	E512 207, N113 133	Distance:	148m
GPS location accuracy:	+/- 3m	Camera:	Canon EOS 5D MK2
Horizontal field of view:	90° (cylindrical projection)	Lens:	50mm (Canon EF 50mm f/1.8)
Paper size:	841mm x 297mm (1/2 A1)	Camera height:	1.5m AGL
Correct printed image size:	820 x 250mm	Date and time:	16/12/2020 08:50

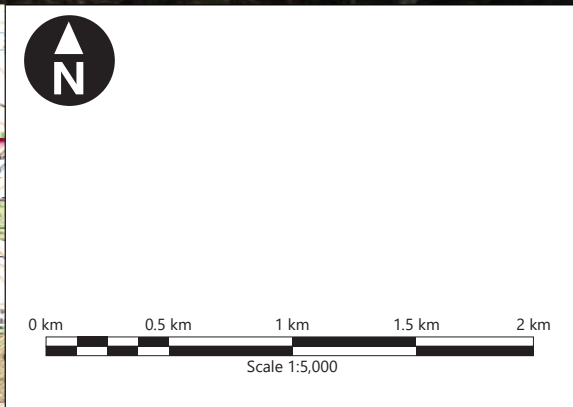
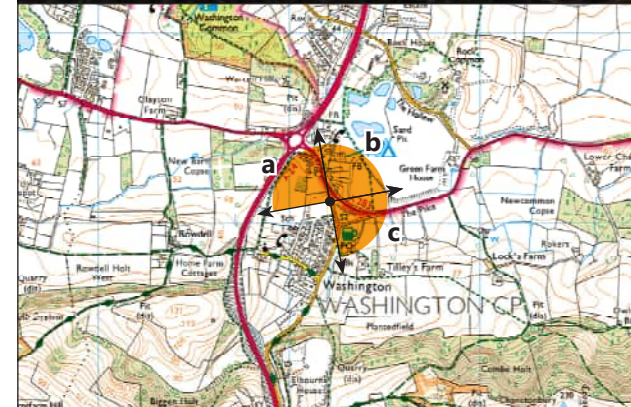
Indicative locations of the onshore elements of the Proposed Development
 — — — — — Indicative trenchless section of cable corridor (no construction works would be visible)

100% Enlargement

Company:	WSP	Rampion 2 Offshore Wind Farm
Drawn By:	BRYCC	Figure 18.31a
Chk/Aprvd:	RYLOR	Onshore Cable Corridor – Viewpoint H: Washington
Drawn Date:	03/06/2024	Environmental Statement
Status:	FINAL	

Note: Figure produced to accord with the Landscape Institute's Technical Guidance Note 6/19: Visual Representation of Development Proposals.

TYPE 1 VISUALISATION



Photograph Parameters Viewpoint H Washington:

Location grid reference:	E512 207, N113 133	Distance:	148m
GPS location accuracy:	+/- 3m	Camera:	Canon EOS 5D MK2
Horizontal field of view:	90° (cylindrical projection)	Lens:	50mm (Canon EF 50mm f/1.8)
Paper size:	841mm x 297mm (1/2 A1)	Camera height:	1.5m AGL
Correct printed image size:	820 x 250mm	Date and time:	16/12/2020 08:50

Indicative locations of the onshore elements of the Proposed Development

- Indicative 40m wide cable corridor visible during construction
- Indicative trenchless section of cable corridor (no construction works would be visible)
- Indicative trenchless crossing, construction compound (Not visible)
- Indicative, horizontal and vertical extent of majority of compound which will be up to 7m in height
- Indicative, maximum vertical and horizontal extent of site compound concrete batching plant (20m)

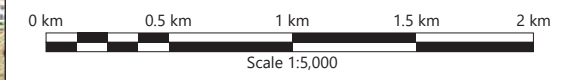
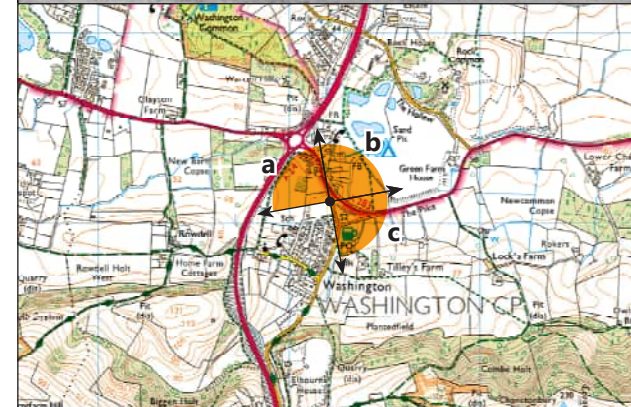

— Limits of deviation for proposed trenchless crossing, construction compound

100% Enlargement

Company:	WSP	Rampion 2 Offshore Wind Farm
Drawn By:	BRYCC	Figure 18.31b
Chk/Prvd:	RYLOR	Onshore Cable Corridor – Viewpoint H: Washington
Drawn Date:	03/06/2024	Environmental Statement
Status:	FINAL	

Note: Figure produced to accord with the Landscape Institute's Technical Guidance Note 6/19: Visual Representation of Development Proposals.

TYPE 1 VISUALISATION



Photograph Parameters Viewpoint H Washington:

Location grid reference:	E512 207, N113 133	Distance:	148m
GPS location accuracy:	+/- 3m	Camera:	Canon EOS 5D MK2
Horizontal field of view:	90° (cylindrical projection)	Lens:	50mm (Canon EF 50mm f/1.8)
Paper size:	841mm x 297mm (1/2 A1)	Camera height:	1.5m AGL
Correct printed image size:	820 x 250mm	Date and time:	16/12/2020 08:50

Note: Figure produced to accord with the Landscape Institute's Technical Guidance Note 6/19: Visual Representation of Development Proposals.

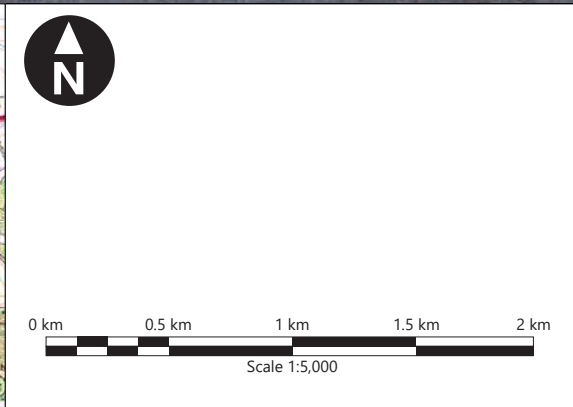
- Indicative locations of the onshore elements of the Proposed Development**
- - - - Indicative 40m wide cable corridor not visible during construction
 - - - - Indicative trenchless section of cable corridor (no construction works would be visible)
 - - - - Indicative trenchless crossing, construction compound (Not visible)
 - - - - Indicative, horizontal and vertical extent of majority of compound which will be up to 7m in height
 - - - - Indicative, maximum vertical and horizontal extent of site compound concrete batching plant (20m)

————— Limits of deviation for proposed trenchless crossing, construction compound

100% Enlargement

Company:	WSP	Rampion 2 Offshore Wind Farm
Drawn By:	BRYCC	Figure 18.31c Onshore Cable Corridor – Viewpoint H: Washington
Chk/Prvd:	RYLOR	
Drawn Date:	03/06/2024	Environmental Statement
Status:	FINAL	

TYPE 1 VISUALISATION




Photograph Parameters Viewpoint H1 Junction of The Pike and A283, Washington:

Location grid reference:	E 512 379, N113 053	Distance:	22m (Distance to Washington Temporary Compound)
GPS location accuracy:	+/- 3m	Camera:	Canon EOS 5D MK2
Horizontal field of view:	90° (cylindrical projection)	Lens:	50mm (Canon EF 50mm f/1.8)
Paper size:	841mm x 297mm (1/2 A1)	Camera height:	1.5m AGL
Correct printed image size:	820 x 250mm	Date and time:	16/12/2020 09:10

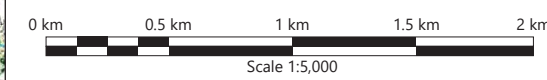
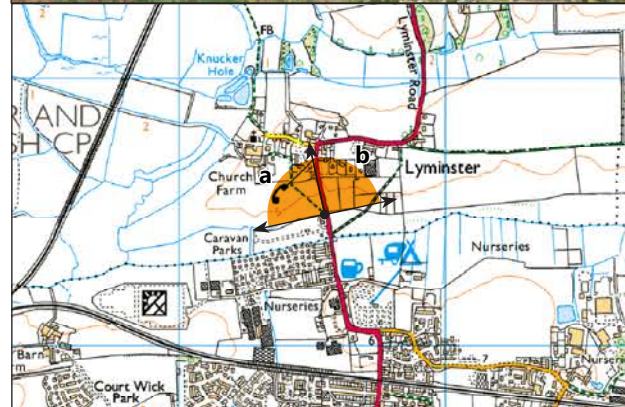
Note: Figure produced to accord with the Landscape Institute's Technical Guidance Note 6/19: Visual Representation of Development Proposals.

- Indicative locations of the onshore elements of the Proposed Development
- — — — — Indicative 40m wide cable corridor not visible during construction
 - — — — — Indicative trenchless section of cable corridor (no construction works would be visible)
 - — — — — Indicative trenchless crossing, construction compound (Not visible)
 - — — — — Limits of deviation for proposed trenchless crossing, construction compound
 - Construction site compound; grey area indicates horizontal and vertical extent of majority of compound which will be up to 7m in height
- Note: Indicative, maximum vertical and horizontal extent of site compound (up to 20m) may extend beyond the above visualisation

100% Enlargement	Company: WSP	Rampion 2 Offshore Wind Farm
	Drawn By: BRYCC	Figure 18.32 Onshore Cable Corridor – Viewpoint H1: Junction of The Pike and A283, Washington
	Chk/Prvd: RYLOR	Environmental Statement
	Drawn Date: 01/08/2023	
TYPE 1 VISUALISATION	Status: FINAL	



Views from PRoW looking south west towards caravan park.



Photograph Parameters Viewpoint H1a:

Location grid reference:	E502 536, N104 511	Distance:	67m
GPS location accuracy:	+/- 3m	Camera:	Canon EOS 5D MK2
Horizontal field of view:	90° (cylindrical projection)	Lens:	50mm (Canon EF 50mm f/1.8)
Paper size:	841mm x 297mm (1/2 A1)	Camera height:	1.5m AGL
Correct printed image size:	820 x 250mm	Date and time:	21/07/2022 11:32

Indicative locations of the onshore elements of the Proposed Development

- Indicative 40m wide cable corridor visible during construction
- Indicative trenchless section of cable corridor (no construction works would be visible)
- Limits of deviation for proposed trenchless crossing, construction compound

100% Enlargement

Note: Figure produced to accord with the Landscape Institute's Technical Guidance Note 6/19: Visual Representation of Development Proposals.

TYPE 1 VISUALISATION

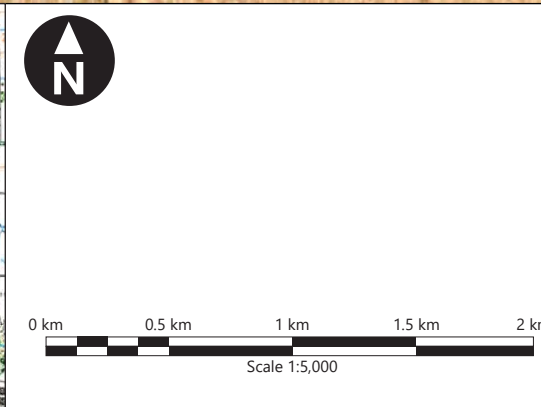
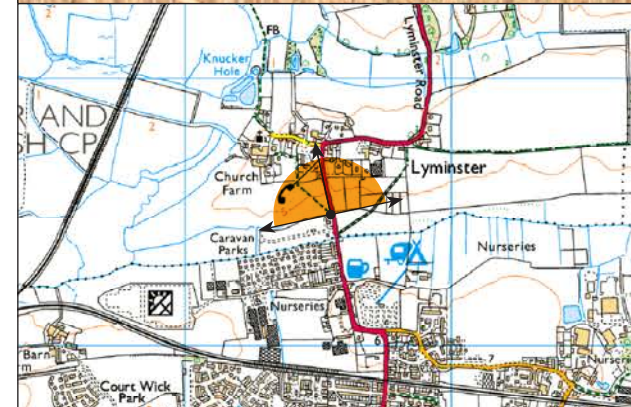
Company:	WSP
Drawn By:	BRYCC
Chk/Aprvd:	RYLOR
Drawn Date:	20/07/2023
Status:	FINAL

Rampion 2 Offshore Wind Farm

Figure 18.33a
Onshore Cable Corridor – Viewpoint H1a:
Lymminster Road/ footpath northeast
corner of Brookside Caravan Park

Environmental Statement





Photograph Parameters Viewpoint H1a:

Location grid reference:	E502 536, N104 511	Distance:	67m
GPS location accuracy:	+/- 3m	Camera:	Canon EOS 5D MK2
Horizontal field of view:	90° (cylindrical projection)	Lens:	50mm (Canon EF 50mm f/1.8)
Paper size:	841mm x 297mm (1/2 A1)	Camera height:	1.5m AGL
Correct printed image size:	820 x 250mm	Date and time:	21/07/2022 11:32

- Indicative locations of the onshore elements of the Proposed Development
- - - - - Indicative 40m wide cable corridor not visible or partly screened by vegetation during construction
 - - - - - Indicative trenchless section of cable corridor (no construction works would be visible)
 - Indicative trenchless crossing, construction compound
 - - - - - Indicative trenchless crossing, construction compound (Not visible)
 - Limits of deviation for proposed trenchless crossing, construction compound

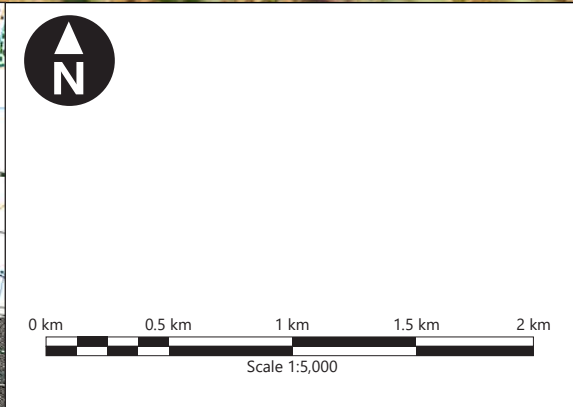
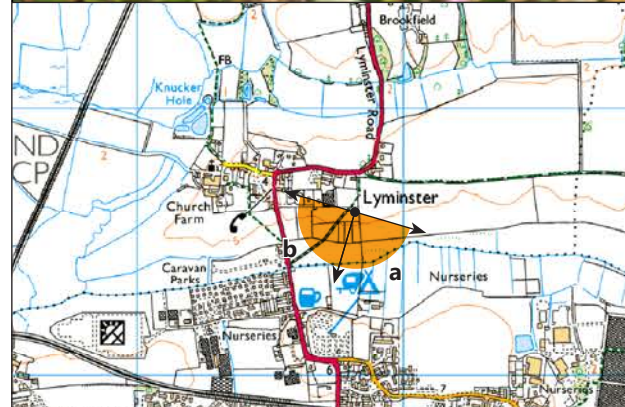
100% Enlargement

Note: Figure produced to accord with the Landscape Institute's Technical Guidance Note 6/19: Visual Representation of Development Proposals.

TYPE 1 VISUALISATION

Company:	WSP	Rampion 2 Offshore Wind Farm
Drawn By:	BRYCC	
Chk/Aprvd:	RYLOR	Figure 18.33a Onshore Cable Corridor – Viewpoint H1a: Lymminster Road/ footpath northeast corner of Brookside Caravan Park
Drawn Date:	20/07/2023	Environmental Statement
Status:	FINAL	





Photograph Parameters Viewpoint H1c:

Location grid reference:	E502 792, N104 638	Distance:	33m
GPS location accuracy:	+/- 3m	Camera:	Canon EOS 5D Mk2
Horizontal field of view:	90° (cylindrical projection)	Lens:	50mm (Canon EF 50mm f/1.8)
Paper size:	841mm x 297mm (1/2 A1)	Camera height:	1.5m AGL
Correct printed image size:	820 x 250mm	Date and time:	21/07/2022 11:46

- Indicative locations of the onshore elements of the Proposed Development
- Indicative 40m wide cable corridor visible during construction
 - Indicative 40m wide cable corridor not visible or partly screened by vegetation during construction

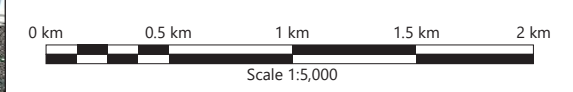
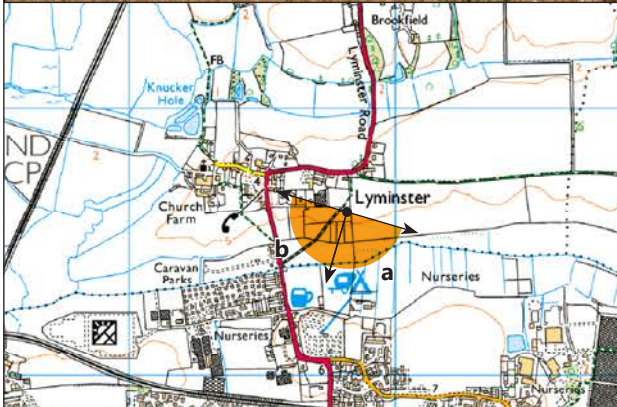
100% Enlargement

Note: Figure produced to accord with the Landscape Institute's Technical Guidance Note 6/19: Visual Representation of Development Proposals.

TYPE 1 VISUALISATION

Company:	WSP	Rampion 2 Offshore Wind Farm
Drawn By:	BRYCC	Figure 18.34 Onshore Cable Corridor – Viewpoint H1c: Footpath south of Lyminster Nursery Caravan & Motorhome Site
Chk/Aprvd:	RYLOR	
Drawn Date:	20/07/2023	Environmental Statement
Status:	FINAL	





Photograph Parameters Viewpoint H1c:

Location grid reference:	E502 792, N104 638	Distance:	33m
GPS location accuracy:	+/- 3m	Camera:	Canon EOS 5D Mk2
Horizontal field of view:	90° (cylindrical projection)	Lens:	50mm (Canon EF 50mm f/1.8)
Paper size:	841mm x 297mm (1/2 A1)	Camera height:	1.5m AGL
Correct printed image size:	820 x 250mm	Date and time:	21/07/2022 11:46

- Indicative locations of the onshore elements of the Proposed Development
- Indicative 40m wide cable corridor visible during construction
 - Indicative 40m wide cable corridor not visible or partly screened by vegetation during construction
 - Indicative trenchless section of cable corridor (no construction works would be visible) Indicative trenchless
 - crossing, construction compound
 - Limits of deviation for proposed trenchless crossing, construction compound

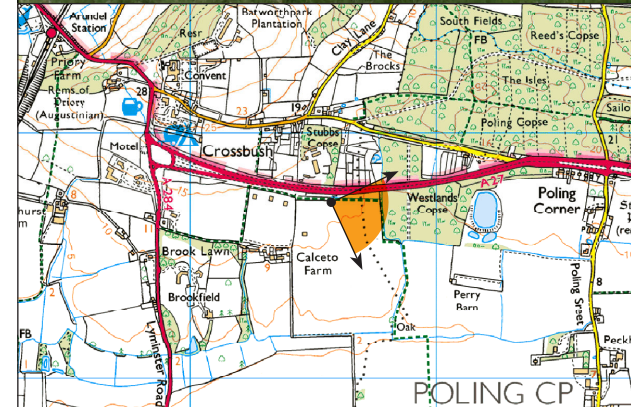
100% Enlargement

Company:	WSP	Rampion 2 Offshore Wind Farm
Drawn By:	BRYCC	Figure 18.34
Chk/Aprvd:	RYLOR	Onshore Cable Corridor – Viewpoint H1c:
Drawn Date:	20/07/2023	Footpath south of Lyminster Nursery
Status:	FINAL	Caravan & Motorhome Site
		Environmental Statement

TYPE 1 VISUALISATION

Note: Figure produced to accord with the Landscape Institute's Technical Guidance Note 6/19: Visual Representation of Development Proposals.





Photograph Parameters Viewpoint H1e PRow 2202/1 north of Calceto Lane:

Location grid reference:	E502 899, N105 707	Distance:	556m
GPS location accuracy:	+/- 3m	Camera:	Canon EOS 5D MK2
Horizontal field of view:	90° (cylindrical projection)	Lens:	50mm (Canon EF 50mm f/1.8)
Paper size:	841mm x 297mm (1/2 A1)	Camera height:	1.5m AGL
Correct printed image size:	820 x 250mm	Date and time:	05/04/2023 14:15

- Indicative locations of the onshore elements of the Proposed Development
- Indicative 40m wide cable corridor visible during construction
 - Indicative trenchless section of cable corridor (no construction works would be visible)
 - Indicative trenchless crossing, construction compound
 - Limits of deviation for proposed trenchless crossing, construction compound

Note: TCs not visible due to landform are not included in this visualisation

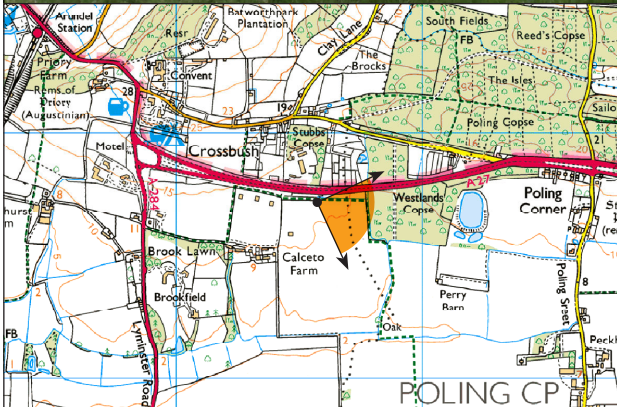
100% Enlargement

Note: Figure produced to accord with the Landscape Institute's Technical Guidance Note 6/19: Visual Representation of Development Proposals.

TYPE 1 VISUALISATION

Company:	WSP	Rampion 2 Offshore Wind Farm
Drawn By:	BRYCC	Figure 18.35
Chk/Aprvd:	RYLOR	Onshore Cable Corridor – Viewpoint H1e:
Drawn Date:	20/07/2023	PRow 2202/1 north of Calceto Lane
Status:	FINAL	Environmental Statement





Photograph Parameters Viewpoint H1e PRoW 2202/1 north of Calceto Lane:

Location grid reference:	E502 899, N105 707	Distance:	556m
GPS location accuracy:	+/- 3m	Camera:	Canon EOS 5D MK2
Horizontal field of view:	90° (cylindrical projection)	Lens:	50mm (Canon EF 50mm f/1.8)
Paper size:	841mm x 297mm (1/2 A1)	Camera height:	1.5m AGL
Correct printed image size:	820 x 250mm	Date and time:	05/04/2023 14:15

- Indicative locations of the onshore elements of the Proposed Development
- Indicative 40m wide cable corridor visible during construction
 - - - - Indicative trenchless section of cable corridor (no construction works would be visible)
 - Alternative indicative trenchless crossing, construction compound
 - - - - Alternative indicative trenchless crossing, construction compound (Not visible)
 - Limits of deviation for proposed trenchless crossing, construction compound

Note: TCs not visible due to landform are not included in this visualisation

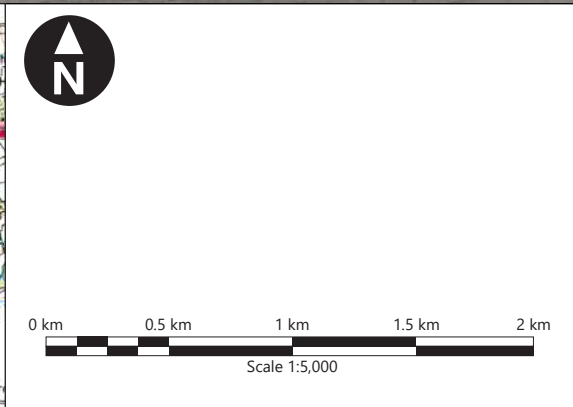
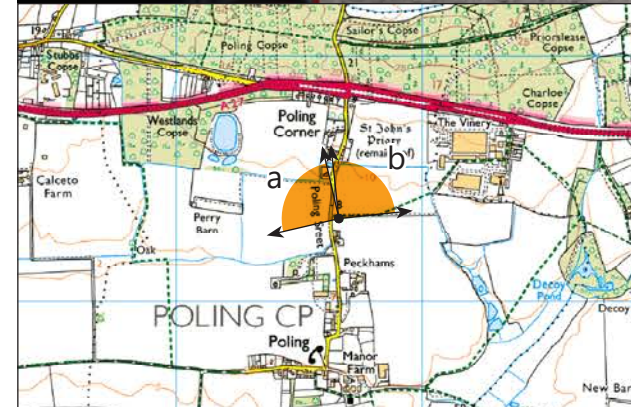
100% Enlargement

Note: Figure produced to accord with the Landscape Institute's Technical Guidance Note 6/19: Visual Representation of Development Proposals.

TYPE 1 VISUALISATION

Company:	WSP	Rampion 2 Offshore Wind Farm
Drawn By:	BRYCC	Figure 18.35 Onshore Cable Corridor – Viewpoint H1e: PRoW 2202/1 north of Calceto Lane
Chk/Aprvd:	RYLOR	
Drawn Date:	20/07/2023	Environmental Statement
Status:	FINAL	






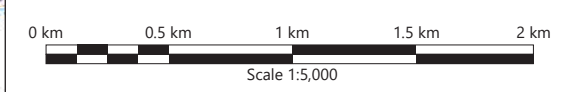
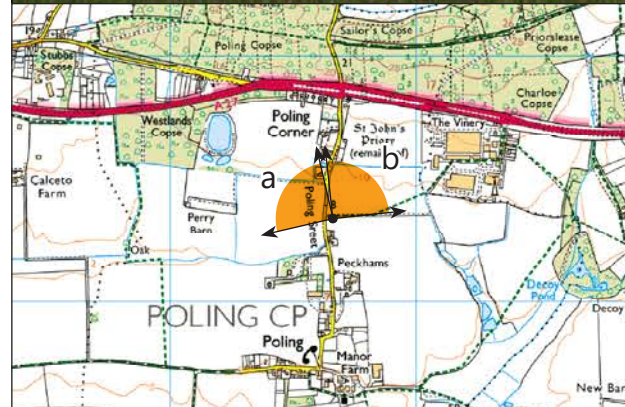

Photograph Parameters Viewpoint H2a PRoW 2200, east of Poling Street:

Location grid reference:	E504 643, N105 483	Distance:	77m
GPS location accuracy:	+/- 3m	Camera:	Canon EOS 5D MK2
Horizontal field of view:	90° (cylindrical projection)	Lens:	50mm (Canon EF 50mm f/1.8)
Paper size:	841mm x 297mm (1/2 A1)	Camera height:	1.5m AGL
Correct printed image size:	820 x 250mm	Date and time:	05/04/2023 13:24

- Indicative locations of the onshore elements of the Proposed Development
- Indicative 40m wide cable corridor visible during construction
 - - - - - Indicative trenchless section of cable corridor (no construction works would be visible)
 - Indicative trenchless crossing, construction compound
 - Limits of deviation for proposed trenchless crossing, construction compound

Note: Figure produced to accord with the Landscape Institute's Technical Guidance Note 6/19: Visual Representation of Development Proposals.

100% Enlargement	Company: WSP	Rampion 2 Offshore Wind Farm
	Drawn By: BRYCC	Figure 18.36a Onshore Cable Corridor – Viewpoint H2a: PRoW 2200, east of Poling Street
	Chk/Aprvd: RYLOR	
	Drawn Date: 16/06/2023	Environmental Statement
TYPE 1 VISUALISATION	Status: FINAL	



Photograph Parameters Viewpoint H2a PRoW 2200, east of Poling Street:

Location grid reference:	E504 643, N105 483	Distance:	77m
GPS location accuracy:	+/- 3m	Camera:	Canon EOS 5D MK2
Horizontal field of view:	90° (cylindrical projection)	Lens:	50mm (Canon EF 50mm f/1.8)
Paper size:	841mm x 297mm (1/2 A1)	Camera height:	1.5m AGL
Correct printed image size:	820 x 250mm	Date and time:	05/04/2023 13:24

- Indicative locations of the onshore elements of the Proposed Development
- Indicative 40m wide cable corridor visible during construction
 - - - - Indicative trenchless section of cable corridor (no construction works would be visible)
 - Alternative indicative trenchless crossing, construction compound
 - Limits of deviation for proposed trenchless crossing, construction compound

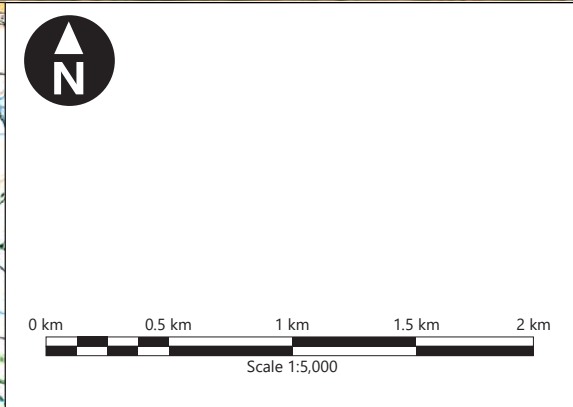
100% Enlargement

Company:	WSP	Rampion 2 Offshore Wind Farm
Drawn By:	BRYCC	Figure 18.36b Onshore Cable Corridor – Viewpoint H2a: PRoW 2200, east of Poling Street
Chk/Aprvd:	RYLOR	
Drawn Date:	16/06/2023	Environmental Statement
Status:	FINAL	

TYPE 1 VISUALISATION



Note: Figure produced to accord with the Landscape Institute's Technical Guidance Note 6/19: Visual Representation of Development Proposals.



Photograph Parameters Viewpoint H2b Bridleway junction west of Poling:

Location grid reference:	E504 064, N104 739	Distance:	336m
GPS location accuracy:	+/- 3m	Camera:	Canon EOS 5D MK2
Horizontal field of view:	90° (cylindrical projection)	Lens:	50mm (Canon EF 50mm f/1.8)
Paper size:	841mm x 297mm (1/2 A1)	Camera height:	1.5m AGL
Correct printed image size:	820 x 250mm	Date and time:	21/07/2022 12:49

- Indicative locations of the onshore elements of the Proposed Development
- - - - Indicative 40m wide cable corridor not visible or partly screened by vegetation during construction
 - - - - Indicative trenchless section of cable corridor (no construction works would be visible)
 - - - - Indicative trenchless crossing, construction compound not visible or partly screened by vegetation
 - - - - Limits of deviation for proposed trenchless crossing, construction compound

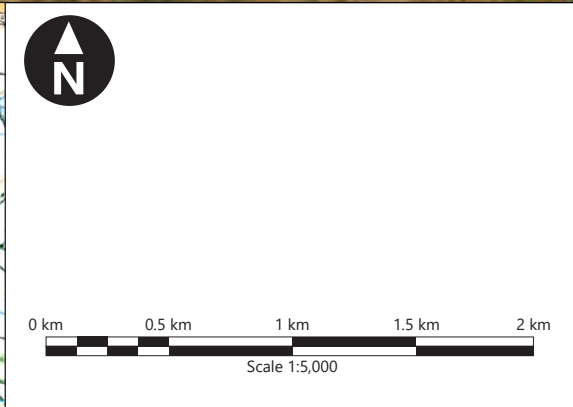
100% Enlargement

Note: Figure produced to accord with the Landscape Institute's Technical Guidance Note 6/19: Visual Representation of Development Proposals.

TYPE 1 VISUALISATION

Company:	WSP	Rampion 2 Offshore Wind Farm
Drawn By:	BRYCC	Figure 18.37 Onshore Cable Corridor – Viewpoint H2b: Bridleway junction west of Poling
Chk/Aprvd:	RYLOR	
Drawn Date:	16/06/2023	Environmental Statement
Status:	FINAL	





Photograph Parameters Viewpoint H2b Bridleway junction west of Poling:

Location grid reference:	E504 064, N104 739	Distance:	336m
GPS location accuracy:	+/- 3m	Camera:	Canon EOS 5D MK2
Horizontal field of view:	90° (cylindrical projection)	Lens:	50mm (Canon EF 50mm f/1.8)
Paper size:	841mm x 297mm (1/2 A1)	Camera height:	1.5m AGL
Correct printed image size:	820 x 250mm	Date and time:	21/07/2022 12:49

- Indicative locations of the onshore elements of the Proposed Development
- — — — Indicative 40m wide cable corridor not visible or partly screened by vegetation during construction
 - — — — Indicative trenchless section of cable corridor (no construction works would be visible) Alternative
 - — — — indicative trenchless crossing, construction compound not visible or partly screened by vegetation
 - — — — Limits of deviation for proposed trenchless crossing, construction compound

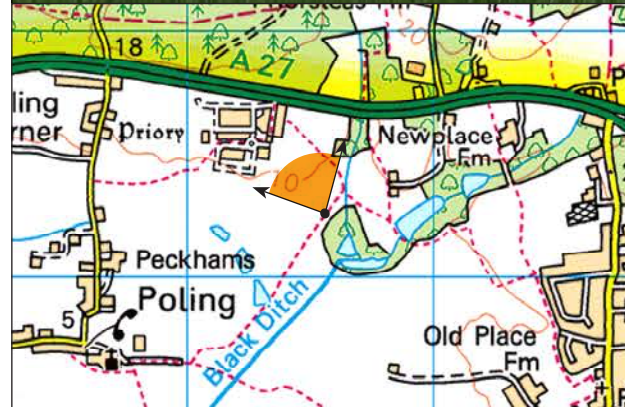
100% Enlargement

Note: Figure produced to accord with the Landscape Institute's Technical Guidance Note 6/19: Visual Representation of Development Proposals.

TYPE 1 VISUALISATION

Company:	WSP	Rampion 2 Offshore Wind Farm
Drawn By:	BRYCC	Figure 18.37 Onshore Cable Corridor – Viewpoint H2b: Bridleway junction west of Poling
Chk/Aprvd:	RYLOR	
Drawn Date:	16/06/2023	Environmental Statement
Status:	FINAL	





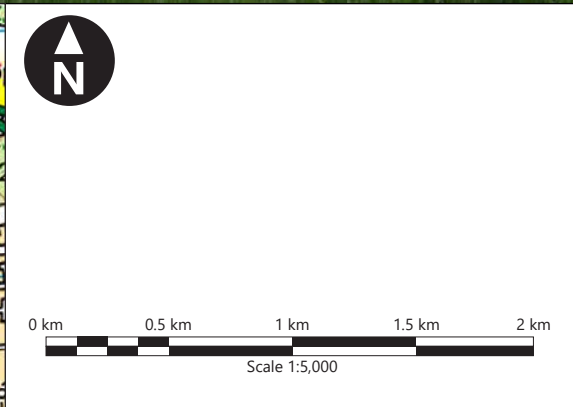
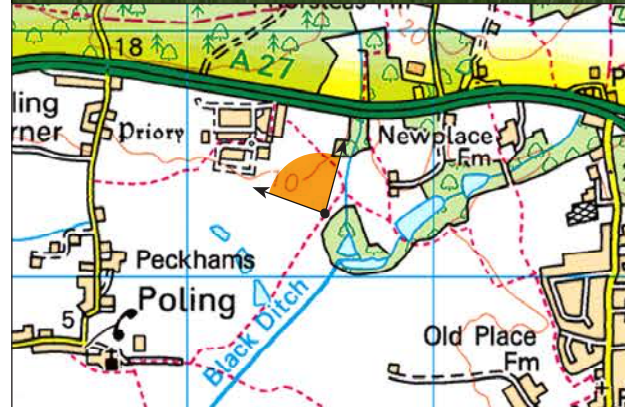
Photograph Parameters Viewpoint H2c West of Decoy Wood:

Location grid reference:	E505 558, N105 235	Distance:	239m
GPS location accuracy:	+/- 3m	Camera:	Canon EOS 5D MK2
Horizontal field of view:	90° (cylindrical projection)	Lens:	50mm (Canon EF 50mm f/1.8)
Paper size:	841mm x 297mm (1/2 A1)	Camera height:	1.5m AGL
Correct printed image size:	820 x 250mm	Date and time:	05/04/2023 12:57

- Indicative locations of the onshore elements of the Proposed Development
- - - - Indicative 40m wide cable corridor not visible or partly screened by vegetation during construction
 - - - - Indicative 40m wide cable corridor not visible during construction
 - - - - Indicative trenchless crossing, construction compound not visible or partly screened by vegetation
 - - - - Limits of deviation for proposed trenchless crossing, construction compound

Note: Figure produced to accord with the Landscape Institute's Technical Guidance Note 6/19: Visual Representation of Development Proposals.

100% Enlargement	Company: WSP	Rampion 2 Offshore Wind Farm
	Drawn By: BRYCC	Figure 18.38 Onshore Cable Corridor – Viewpoint H2c: West of Decoy Wood
	Chk/Aprvd: RYLOR	
	Drawn Date: 30/06/2023	Environmental Statement
	Status: FINAL	



Photograph Parameters Viewpoint H2c West of Decoy Wood:

Location grid reference:	E505 558, N105 235	Distance:	239m
GPS location accuracy:	+/- 3m	Camera:	Canon EOS 5D MK2
Horizontal field of view:	90° (cylindrical projection)	Lens:	50mm (Canon EF 50mm f/1.8)
Paper size:	841mm x 297mm (1/2 A1)	Camera height:	1.5m AGL
Correct printed image size:	820 x 250mm	Date and time:	05/04/2023 12:57

- Indicative locations of the onshore elements of the Proposed Development
- - - - Indicative 40m wide cable corridor not visible or partly screened by vegetation during construction
 - - - - Indicative 40m wide cable corridor not visible during construction
 - - - - Alternative indicative trenchless crossing, construction compound not visible or partly screened by vegetation
 - - - - Limits of deviation for proposed trenchless crossing, construction compound

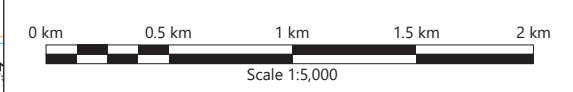
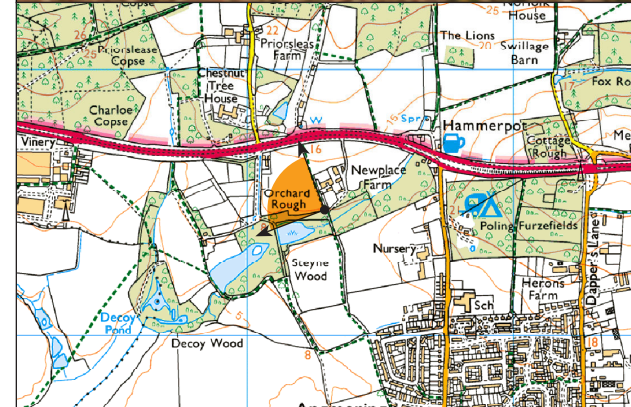
Note: Figure produced to accord with the Landscape Institute's Technical Guidance Note 6/19: Visual Representation of Development Proposals.

100% Enlargement

Company:	WSP	Rampion 2 Offshore Wind Farm
Drawn By:	BRYCC	Figure 18.38
Chk/Aprvd:	RYLOR	Onshore Cable Corridor – Viewpoint H2c:
Drawn Date:	30/06/2023	West of Decoy Wood
Status:	FINAL	Environmental Statement

TYPE 1 VISUALISATION





Photograph Parameters Viewpoint H3a Newplace Farm:

Location grid reference:	E506 289, N105 487	Distance:	136m
GPS location accuracy:	+/- 3m	Camera:	Canon EOS 5D MK2
Horizontal field of view:	90° (cylindrical projection)	Lens:	50mm (Canon EF 50mm f/1.8)
Paper size:	841mm x 297mm (1/2 A1)	Camera height:	1.5m AGL
Correct printed image size:	820 x 250mm	Date and time:	21/07/2022 16:04

Note: Figure produced to accord with the Landscape Institute's Technical Guidance Note 6/19: Visual Representation of Development Proposals.

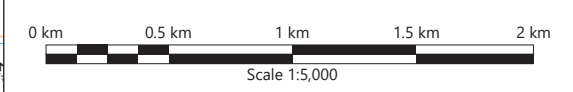
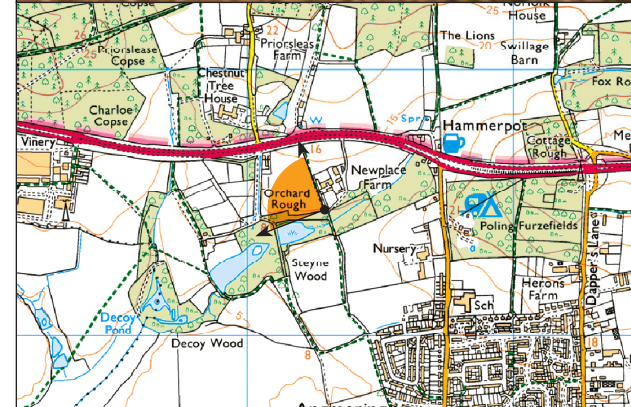
- Indicative locations of the onshore elements of the Proposed Development
- Indicative 40m wide cable corridor visible during construction
 - Indicative 40m wide cable corridor not visible or partly screened by vegetation during construction
 - Indicative trenchless section of cable corridor (no construction works would be visible)
 - Indicative trenchless crossing, construction compound
 - Indicative trenchless crossing, construction compound (Not visible)
 - Limits of deviation for proposed trenchless crossing, construction compound

100% Enlargement

Company:	WSP	Rampion 2 Offshore Wind Farm
Drawn By:	BRYCC	Figure 18.39 Onshore Cable Corridor – Viewpoint H3a: Newplace Farm
Chk/Aprvd:	RYLOR	
Drawn Date:	19/07/2023	Environmental Statement
Status:	FINAL	

TYPE 1 VISUALISATION





Photograph Parameters Viewpoint H3a Newplace Farm:

Location grid reference:	E506 289, N105 487	Distance:	136m
GPS location accuracy:	+/- 3m	Camera:	Canon EOS 5D MK2
Horizontal field of view:	90° (cylindrical projection)	Lens:	50mm (Canon EF 50mm f/1.8)
Paper size:	841mm x 297mm (1/2 A1)	Camera height:	1.5m AGL
Correct printed image size:	820 x 250mm	Date and time:	21/07/2022 16:04

Note: Figure produced to accord with the Landscape Institute's Technical Guidance Note 6/19: Visual Representation of Development Proposals.

- Indicative locations of the onshore elements of the Proposed Development
- Indicative 40m wide cable corridor visible during construction
 - - - - - Indicative 40m wide cable corridor not visible or partly screened by vegetation during construction
 - - - - - Indicative trenchless section of cable corridor (no construction works would be visible) Alternative
 - indicative trenchless crossing, construction compound
 - - - - - Alternative indicative trenchless crossing, construction compound (Not visible) Limits of deviation for
 - proposed trenchless crossing, construction compound

100% Enlargement

Company:	WSP	Rampion 2 Offshore Wind Farm
Drawn By:	BRYCC	Figure 18.39 Onshore Cable Corridor – Viewpoint H3a: Newplace Farm
Chk/Aprvd:	RYLOR	
Drawn Date:	19/07/2023	Environmental Statement
Status:	FINAL	

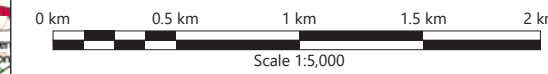
TYPE 1 VISUALISATION



Photomontage: Tree Plantation after 10 years



View flat at a comfortable arm's length



Photograph Parameters Viewpoint H5a Footpath off Swillage Lane:

Location grid reference:	E507 086, N105 961	Distance:	191m
GPS location accuracy:	+/- 3m	Camera:	Canon EOS 5D MK2
Horizontal field of view:	90° (cylindrical projection)	Lens:	50mm (Canon EF 50mm f/1.8)
Paper size:	841mm x 297mm (1/2 A1)	Camera height:	1.5m AGL
Correct printed image size:	820 x 250mm	Date and time:	21/07/2022 17:11

Indicative locations of the onshore elements of the Proposed Development

————— Indicative 40m wide cable corridor visible during construction

————— Indicative 40m wide cable corridor not visible during construction

100% Enlargement

Company: WSP
Rampion 2 Offshore Wind Farm

Drawn By: BRYCC
Chk/Aprvd: RYLOR
Drawn Date: 27/03/2024
Status: FINAL

Figure 18.40
Onshore Cable Corridor – Viewpoint H5a:
Footpath off Swillage Lane

Environmental Statement

TYPE 1 VISUALISATION



Note: Figure produced to accord with the Landscape Institute's Technical Guidance Note 6/19: Visual Representation of Development Proposals.